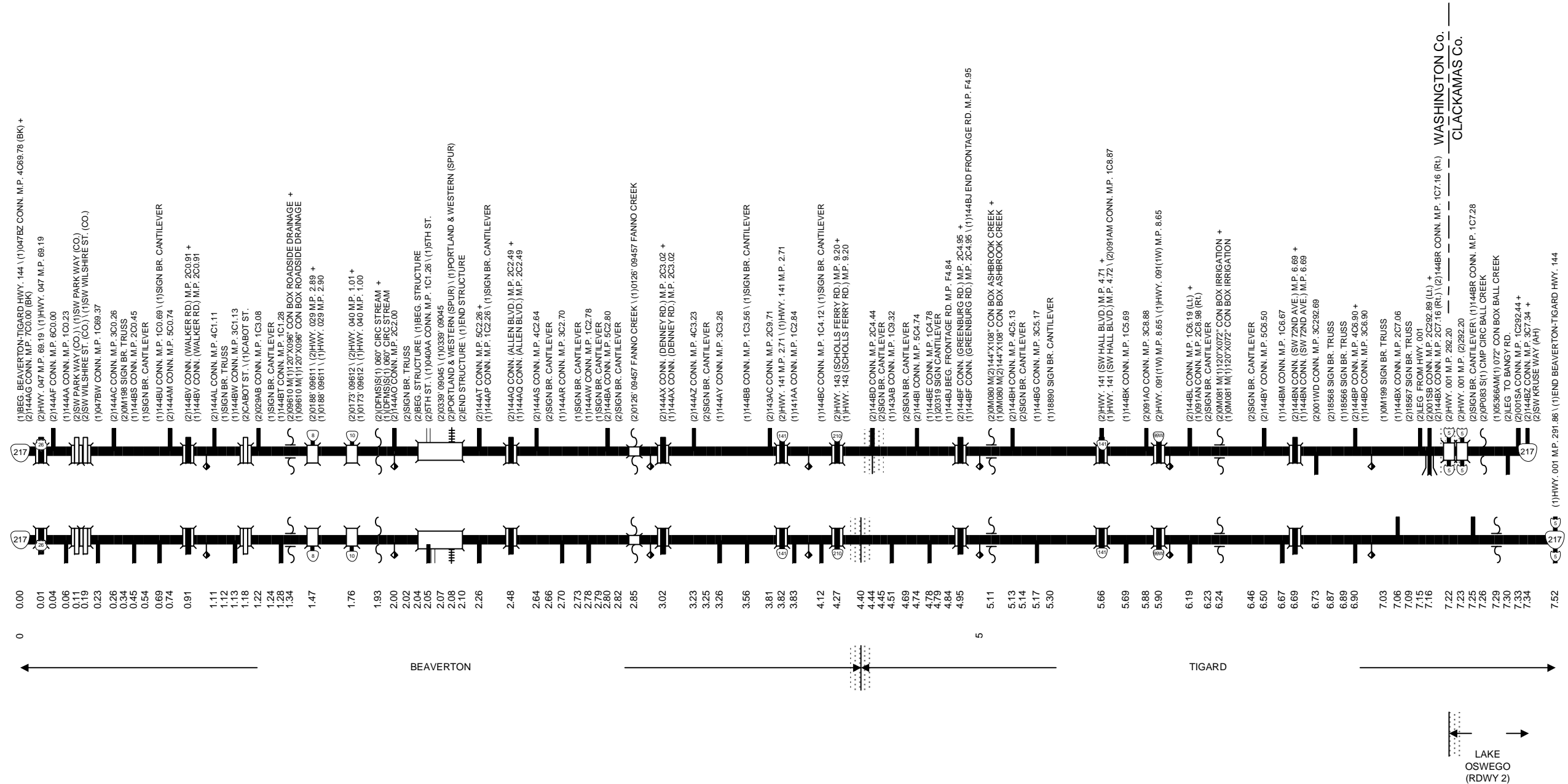


Region 1 District 2A

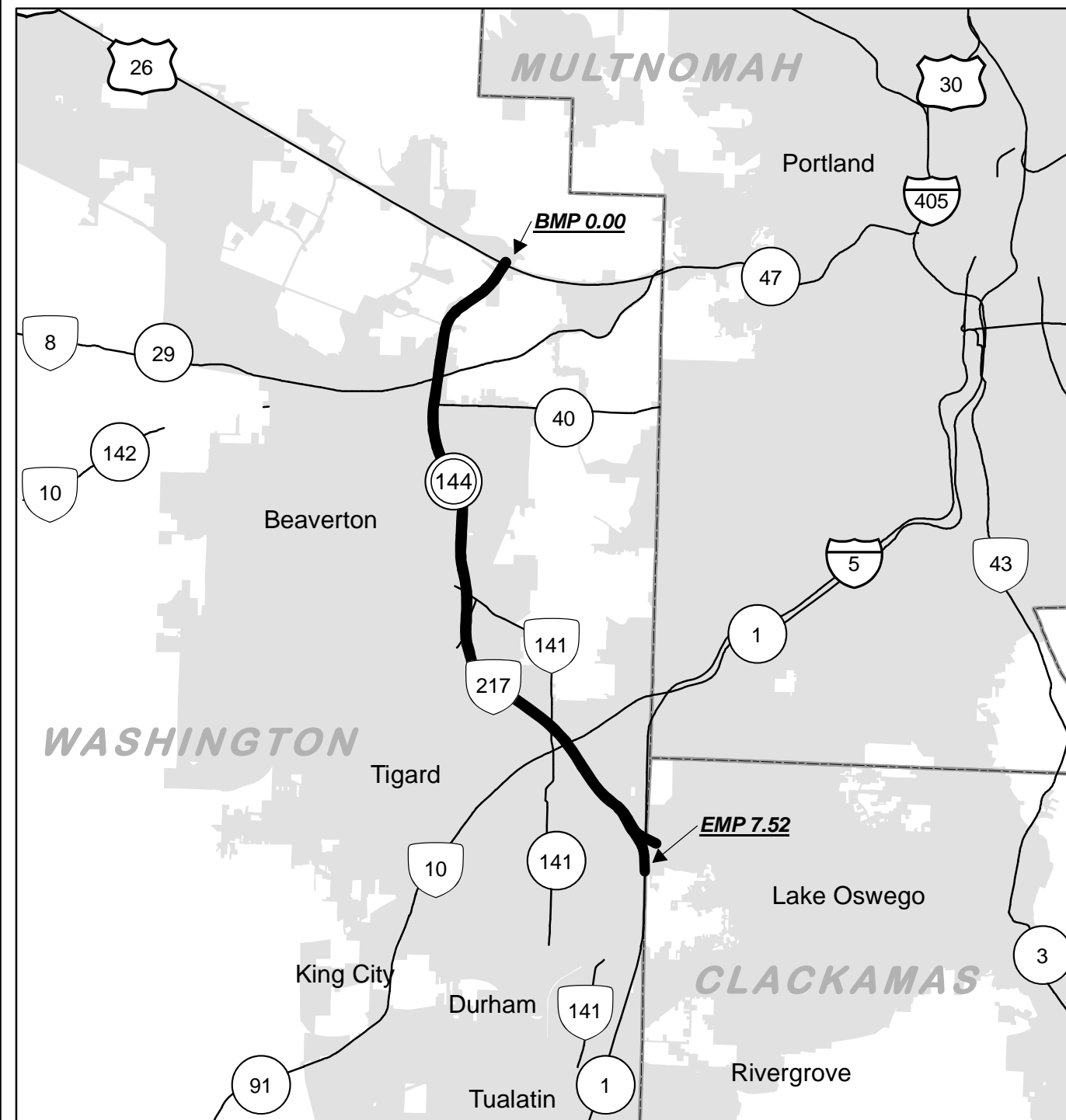
BEAVERTON-TIGARD HIGHWAY No. 144



Region 1 District 2A

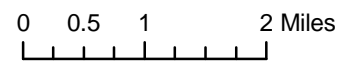
BEAVERTON-TIGARD HIGHWAY No. 144

Sheet 2 of 7
September 2009



Legend
 - State Highway No. 144
 - State Highways
 - County Boundaries
 - City Boundaries

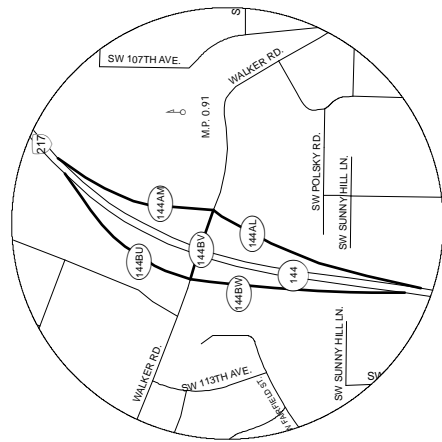
Interstate, US Route, State Route Markers
 State Highways



		Urban Area	
EQUATIONS:	TOTAL MILEAGE	7.52	7.52
	None	Located Line	0.00
	None	Temporary Route	0.00
DUPLICATE MILEAGE:	Existing Highway	7.52	7.52
	None	ADDITIONAL MILEAGE	11.07
Note: Jurisdiction of intersecting local roads as of:	Connections	10.71	
	Washington Co. 2008	Frontage Roads	0.36
	Clackamas Co. 2008	EXCLUDED MILEAGE	7.34
		Located Line	0.00
		Temporary Route	0.00
	Roadway 2	7.34	

BEAVERTON-TIGARD HIGHWAY No. 144

WALKER RD. CONNECTIONS



CONNECTION No. 1 (144BU)

0.69	WALKER RD. INTCHGE. CONNECTIONS \ HWY. 144 M.P. 0.69
0.70	SW SIGN CANTILEVER
0.91	LEG TO WALKER RD. (CO.)
0.92	WALKER RD. (CO.) (RT) + 144BW CONN. M.P. 3C0.91 (AH) \ 144BV CONN. M.P. 2C0.88 (LL)

Total Length 0.23 Miles

CONNECTION No. 2 (144BV)

0.88	WALKER RD. (CO.) \ 144BW CONN. M.P. 3C0.91 (RT) + 144BU CONN. M.P. 1C0.92 (LL)
0.91	0228' 13494' \ HWY. 144 M.P. 0.91
0.95	144AL CONN. M.P. 4C1.31 (RT) + 144AM CONN. M.P. 5C0.57 (LL) \ WALKER RD. (CO.)

Total Length 0.07 Miles

CONNECTION No. 3 (144BW)

0.91	144BU CONN. M.P. (CO) 92 + WALKER RD. (CO.) (RT) \ 144BV CONN. M.P. 2C0.88 (LL)
1.13	HWY. 144 M.P. 1.13

Total Length 0.22 Miles

CONNECTION No. 4 (144AL)

1.11	HWY. 144 M.P. (2) 1.11
1.31	144BV CONN. M.P. 2C0.95 (LL) + WALKER RD. (CO.) (RT) \ 144AM CONN. M.P. 5C0.57

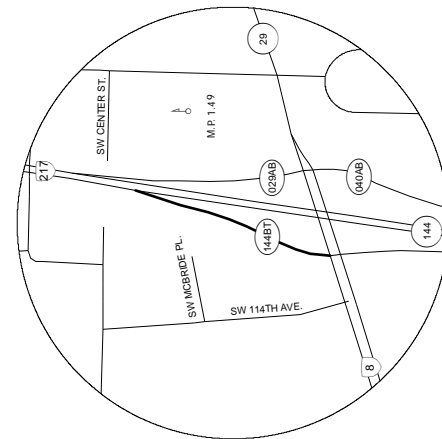
Total Length 0.20 Miles

CONNECTION No. 5 (144AM)

0.57	144AL CONN. M.P. 4C1.31 + 144BV CONN. M.P. 2C0.95 (LL) \ WALKER RD. (CO.) (RT)
0.74	HWY. 144 M.P. (2) 0.74

Total Length 0.17 Miles

E BEAVERTON INTCHGE. NO. 1

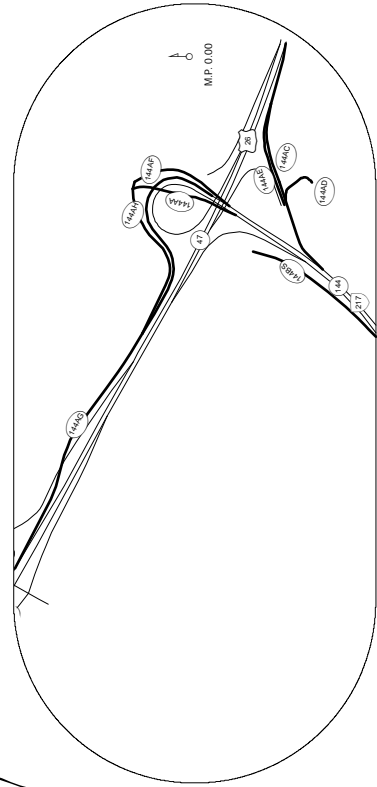


CONNECTION No. 1 (144BT)

1.28	E BEAVERTON INTCHGE NO. 1 CONNECTION \ HWY. 144 M.P. 1.28
1.33	09610 M(1)120'X086' CON BOX ROADSIDE DRAINAGE
1.49	HWY. 029 M.P. 2.94

Total Length 0.21 Miles

SUNSET HWY CONNECTIONS



CONNECTION No. 1 (144AA)

0.00	SUNSET HWY. INTCHGE. CONNECTIONS \ 144AH CONN. M.P. 8C0.13
0.05	144AG CONN. M.P. 7C0.11
0.06	0478Z CONN. M.P. 4C69.65
0.13	METRO AREA EXPRESS
0.17	HWY. 047 M.P. (2) 68.18
0.18	HWY. 047 M.P. 68.16
0.23	HWY. 144 M.P. 0.06

Total Length 0.23 Miles

CONNECTION No. 2 (144BS)

0.11	SW PARKWAY (CO.)
0.19	SW WILSHIRE ST. (CO.)
0.45	HWY. 144 M.P. 0.45

Total Length 0.34 Miles

CONNECTION No. 3 (144AC)

0.26	HWY. 144 M.P. (2) 0.26
0.33	SW WILSHIRE ST. (CO.)
0.44	144AD CONN. M.P. 4C0.44
0.64	144AE CONN. M.P. 5C0.49
0.76	HWY. 047 M.P. 68.53

Total Length 0.50 Miles

CONNECTION No. 4 (144AD)

0.44	144AC CONN. M.P. 3C0.44
0.52	SW WILSHIRE ST. (CO.)

Total Length 0.08 Miles

CONNECTION No. 5 (144AE)

0.28	PARK WAY (CO.) (BK) \ SW BAL TIC AVE. (CO.)
0.49	144AC CONN. M.P. 3C0.64

Total Length 0.21 Miles

CONNECTION No. 6 (144AF)

0.00	HWY. 144 M.P. (2) 0.04
0.04	HWY. 047 M.P. 68.20
0.10	METRO AREA EXPRESS
0.19	LEG TO BARNES RD. (CO.)
0.23	BARNES RD. (CO.) (RT) \ 144AH CONN. M.P. 8C0.12 (LL)

Total Length 0.23 Miles

CONNECTION No. 7 (144AG)

0.00	HWY. 144 M.P. (2) 0.00 (BK)
0.01	HWY. 047 M.P. 68.20
0.05	METRO AREA EXPRESS
0.17	0050' 11637' \ 144AA CONN. M.P. 1C0.05
0.28	0031' 17307B RCRF 31' METRO AREA EXPRESS
0.40	PEDESTRIAN WALKWAY
0.41	0031' 17305 RCRF 31' METRO AREA EXPRESS
0.51	144AH CONN. M.P. 8C0.45
0.80	047BT CONN. M.P. 4C69.08
1.01	HWY. 047 M.P. (2) 68.37

Total Length 1.01 Miles

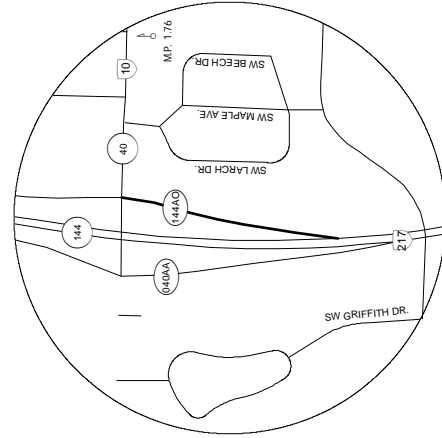
CONNECTION No. 8 (144AH)

0.12	BARNES RD. (CO.) \ 144AF CONN. M.P. 6C0.23 (LL) +
0.13	144AA CONN. M.P. 1C0.13
0.36	PEDESTRIAN WALKWAY
0.45	144AG CONN. M.P. 7C0.51

Total Length 0.33 Miles

BEAVERTON-TIGARD HIGHWAY No. 144

E BEAVERTON INTCHGE. NO. 2

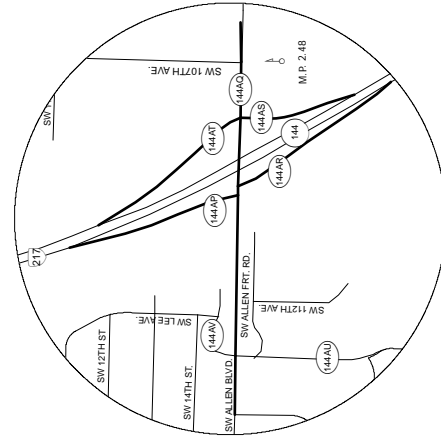


CONNECTION No. 1 (144AC)

2.00 E BEAVERTON INTCHGE. NO. 2, HWY. 144 M.P. 22.00
2.05 (DRMS/S1) BEAVERTON CREEK
2.24 HWY. 040 M.P. 1.05

Total Length 0.24 Miles

ALLEN BLVD. CONNECTIONS



CONNECTION No. 1 (144AP)

2.26 ALLEN BLVD. INTCHGE. CONNECTIONS +
HWY. 144 M.P. 2.26
2.43 0257' 16'134
2.46 144AQ CONN. (ALLEN BLVD.) M.P. 2C2.46

Total Length 0.20 Miles

CONNECTION No. 2 (144AQ)

2.22 ALLEN BLVD., SW ALICE LN. (RL)
2.28 144AU FRONTAGE RD. M.P. 1F2.28 (RL) +
2.43 144AV FRONTAGE RD. M.P. 2F2.28 (LL)
2.44 BEG. STRUCTURE
2.46 PORTLAND & WESTERN
2.47 144AP CONN. M.P. 1C2.46
2.49 0440' 16'134' 144AR CONN. M.P. 3C2.47
2.51 HWY. 144 M.P. 2.48
2.54 END STRUCTURE
2.54 144AS CONN. M.P. 4C2.78 (RL) +
2.60 144AQ CONN. M.P. 5C2.03 (LL)
2.64 SW 107TH AVE.
ALLEN BLVD. (AH)

Total Length 0.42 Miles

CONNECTION No. 3 (144AR)

2.47 144AQ CONN. (ALLEN BLVD.) M.P. 2C2.47
2.50 0257' 16'134
2.70 HWY. 144 M.P. 2.70

Total Length 0.23 Miles

CONNECTION No. 4 (144AS)

2.64 HWY. 144 M.P. 2.64
2.78 144AQ CONN. (ALLEN BLVD.) M.P. 2C2.54

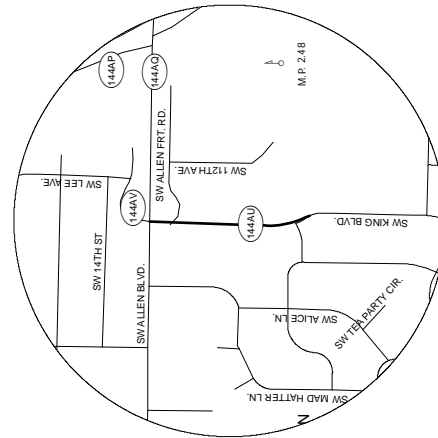
Total Length 0.14 Miles

CONNECTION No. 5 (144AT)

2.03 144AQ CONN. (ALLEN BLVD.) M.P. 2C2.54
2.26 HWY. 144 M.P. 2.26

Total Length 0.23 Miles

SW 112TH AVE. FRONTAGE RD.

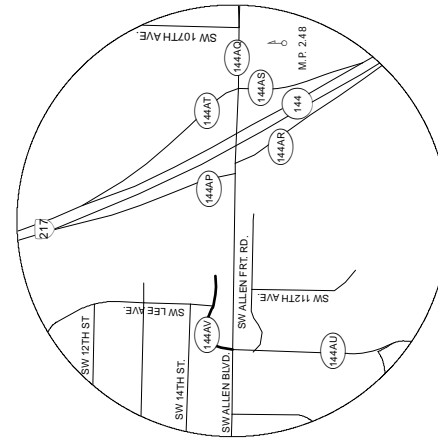


FRONTAGE RD. (144AU)

2.28 SW 112TH AVE. FRONTAGE RD. +
2.37 144AQ CONN. (ALLEN BLVD.) M.P. 2C2.28
2.44 SW 112TH AVE.
END FRONTAGE RD.

Total Length 0.16 Miles

SW LEE AVE. FRONTAGE RD.



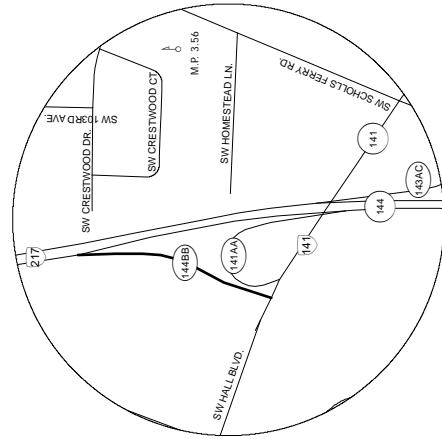
FRONTAGE RD. (144AV)

2.28 SW LEE AVE. FRONTAGE RD. +
2.34 144AQ CONN. (ALLEN BLVD.) M.P. 2C2.28
2.37 SW LEE AVE.
END FRONTAGE RD.

Total Length 0.09 Miles

BEAVERTON-TIGARD HIGHWAY No. 144

BEAVERTON-TUALATIN HWY. CONNECTION



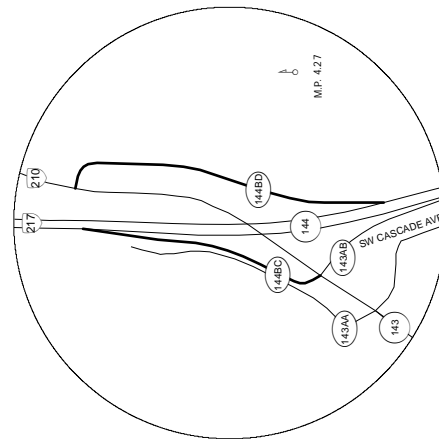
CONNECTION No. 1 (144BB)

3.56 BEAVERTON-TUALATIN HWY. CONNECTION \ HWY. 144 M.P. 3.56
3.77 HWY. 141 M.P. 2.60

Total Length 0.21 Miles



PROGRESS CONNECTIONS



CONNECTION No. 1 (144BC)

4.12 PROGRESS INTCHGE. CONNECTIONS \ HWY. 144 M.P. 4.12
4.34 HWY. 143 M.P. 9.13

Total Length 0.22 Miles



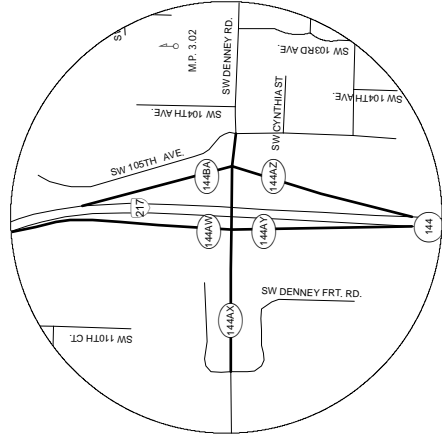
CONNECTION No. 2 (144BD)

4.44 HWY. 144 M.P. (2)4.44
4.80 HWY. 143 M.P. 9.38

Total Length 0.36 Miles



DENNEY RD. CONNECTIONS



CONNECTION No. 1 (144AW)

2.78 HWY. 144 M.P. 2.78
2.84 0126 09457 FANNO CREEK
2.97 0434 16143
3.01 144AX CONN. M.P. 2C3.00 +
144AY CONN. M.P. 3C3.02 (AH)

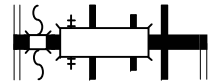
Total Length 0.23 Miles



CONNECTION No. 2 (144AX)

2.85 DENNEY RD. \ ROAD
2.91 0150 13074A FANNO CREEK
2.99 PORTLAND & WESTERN (2 TRACKS)
3.00 144AW CONN. M.P. 3C3.02 (RL) +
144AZ CONN. M.P. 1C3.01 (L) +
0374 16143
3.02 HWY. 144 M.P. 3.02
3.06 144AZ CONN. M.P. 4C3.45 (RL) +
144BA CONN. M.P. 5C2.58 (LL)
3.10 SW 105TH AVE. \ DENNEY RD.

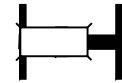
Total Length 0.25 Miles



CONNECTION No. 3 (144AY)

3.02 144AW CONN. M.P. 1C3.01 +
144AX CONN. M.P. 2C3.00
3.05 0288 16143
3.26 HWY. 144 M.P. 3.26

Total Length 0.24 Miles



CONNECTION No. 4 (144AZ)

3.23 HWY. 144 M.P. 3.23
3.45 144AX CONN. M.P. 2C3.06 \ 144BA CONN. M.P. 5C2.58

Total Length 0.22 Miles



CONNECTION No. 5 (144BA)

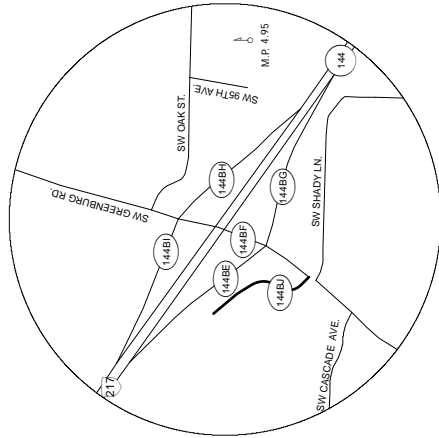
2.58 144AZ CONN. M.P. 4C3.45 \ 144AX CONN. M.P. 2C3.06
2.75 0126 09457 FANNO CREEK
2.80 HWY. 144 M.P. 2.80

Total Length 0.22 Miles



BEAVERTON-TIGARD HIGHWAY No. 144

GREENBURG FRONTAGE RD.

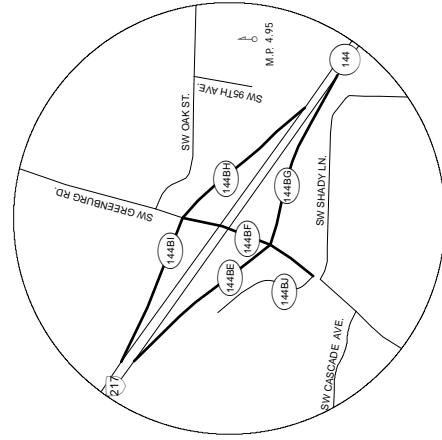


FRONTAGE RD. (144BJ)

- 4.84 GREENBURG FRONTAGE RD. \ HWY. 144 OPP. M.P. 4.84
- 4.95 GREENBURG RD. (Rt.) + 144BF CONN. (GREENBURG RD.) M.P. 2C4.85 (Lt.)

Total Length 0.11 Miles

GREENBURG RD. CONNECTIONS



CONNECTION No. 1 (144BE)

- 4.78 GREENBURG RD. INTCHGE. CONNECTIONS \ HWY. 144 M.P. 4.78
- 4.79 20319 SIGN BR. CANTILEVER
- 4.97 144BF CONN. (GREENBURG RD.) M.P. 2C4.90 + 144BG CONN. M.P. 3C4.96 (AH)

Total Length 0.19 Miles

CONNECTION No. 2 (144BF)

- 4.85 GREENBURG RD. \ 144BJ FRONTAGE RD. M.P. F4.95
- 4.90 144BG CONN. M.P. 3C4.96 (Rt.) + 144BE CONN. M.P. 1C4.97 (Lt.)
- 4.93 BEG. STRUCTURE
- 4.95 021' 13574' HWY. 144 M.P. 4.95
- 4.97 END STRUCTURE
- 4.99 144BH CONN. M.P. 4C5.33 (Rt.) + 144BI CONN. M.P. 5C4.53 (Lt.) \ GREENBURG RD. (CO.)

Total Length 0.14 Miles

CONNECTION No. 3 (144BG)

- 4.96 144BE CONN. M.P. 1C4.97 + 144BF CONN. (GREENBURG RD.) M.P. 2C4.90
- 5.11 0M080 M(2)144'X108" CON BOX ASHBROOK CREEK
- 5.17 HWY. 144 M.P. 5.17

Total Length 0.21 Miles

CONNECTION No. 4 (144BH)

- 5.13 HWY. 144 M.P. (2)5.13
- 5.15 0M080 M(2)144'X108" CON BOX ASHBROOK CREEK
- 5.33 GREENBURG RD. (CO.) (Rt.) + 144BF CONN. (GREENBURG RD.) M.P. 2C4.98 (Lt.) \ 144BI CONN. M.P. 5C4.53

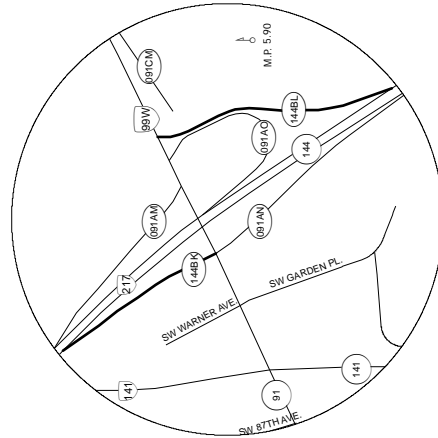
Total Length 0.20 Miles

CONNECTION No. 5 (144BI)

- 4.53 144BI CONN. M.P. 4C5.33 + GREENBURG RD. (CO.) (Rt.) \ 144BF CONN. (GREENBURG RD.) M.P. 2C4.99 (Lt.)
- 4.74 HWY. 144 M.P. (2)4.74

Total Length 0.21 Miles

TIGARD CONNECTIONS



CONNECTION No. 1 (144BK)

- 5.69 TIGARD INTCHGE. CONNECTIONS \ HWY. 144 M.P. 5.69
- 5.90 HWY. 091(1W) M.P. 8.69

Total Length 0.21 Miles

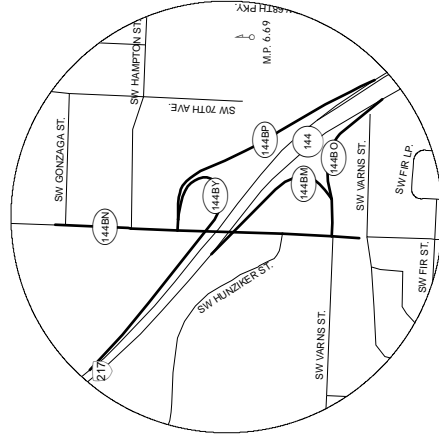
CONNECTION No. 2 (144BL)

- 6.19 HWY. 144 M.P. 6.19
- 6.48 HWY. 091(1W) M.P. 8.56

Total Length 0.29 Miles

BEAVERTON-TIGARD HIGHWAY No. 144

SW 72ND AVE. CONNECTIONS



CONNECTION No. 1 (144BM)

6.67	SW 72ND AVE. INTCHGE. CONNECTIONS \ HWY. 144 M.P. 6.67
6.70	144BN CONN. M.P. 206.68
6.83	144BO CONN. M.P. 306.78

Total Length 0.16 Miles

CONNECTION No. 2 (144BN)

6.56	SW 72ND AVE. (BK)
6.59	SW VARNIS ST. (L.) \ 144BO CONN. M.P. 306.74 (Rt.)
6.63	HUNZIKER ST.
6.68	144BM CONN. M.P. 106.70
6.69	HWY. 144 M.P. 6.69 \ 0090 \ 09565
6.71	144BY CONN. M.P. 506.32
6.74	144BP CONN. M.P. 407.16
6.70	SW HAMPTON ST.
6.84	SW 72ND AVE. (AH)

Total Length 0.28 Miles

CONNECTION No. 3 (144BO)

6.74	SW VARNIS ST. (BK) \ 144BN CONN. (SW 72ND AVE.) M.P. 206.59
6.78	144BM CONN. M.P. 106.83
6.90	HWY. 144 M.P. 6.90

Total Length 0.16 Miles

CONNECTION No. 4 (144BP)

6.90	HWY. 144 M.P. (2)6.90
7.15	144BY CONN. M.P. 506.20
7.16	144BN CONN. M.P. 206.74

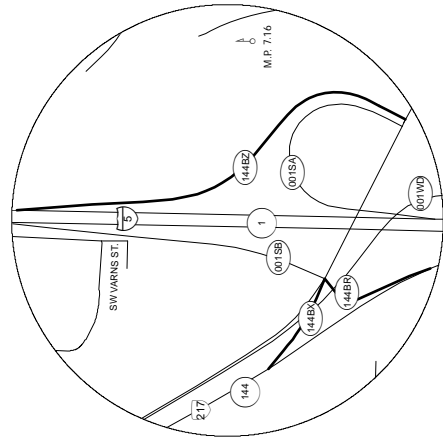
Total Length 0.26 Miles

CONNECTION No. 5 (144BY)

6.20	144BP CONN. M.P. 407.15
6.32	144BN CONN. M.P. 206.71
6.50	HWY. 144 M.P. (2)6.50

Total Length 0.30 Miles

S TIGARD CONNECTIONS



CONNECTION No. 1 (144BR)

7.16	S TIGARD INTCHGE. CONNECTIONS \ HWY. 144 M.P. (2)7.16 (1ST RT.) +
7.17	144BX CONN. M.P. 207.16 (2ND RT.) \ HWY. 144 M.P. (2)7.16 (L.)
7.28	001WD CONN. M.P. 30292.26
	HWY. 144 M.P. 7.25

Total Length 0.12 Miles

CONNECTION No. 2 (144BX)

7.06	HWY. 144 M.P. 7.06
7.12	001WD CONN. M.P. 30292.30
7.16	144BR CONN. M.P. 107.16 (1ST RT.) +
	HWY. 144 M.P. (2)7.16 (2ND RT.) +
	HWY. 144 M.P. (2)7.16 (L.)

Total Length 0.10 Miles

CONNECTION No. 3 (144BZ)

7.34	HWY. 144 M.P. (2)7.34 (L.) \ SW KRUISE WAY (Rt.)
7.37	LEG FROM SW KRUISE WAY
7.54	(DFMS)(S1) 084" CMP CIRC STREAM
7.56	CMP 36"
7.75	CLACKAMAS Co.
7.78	WASHINGTON Co.

Total Length 0.44 Miles